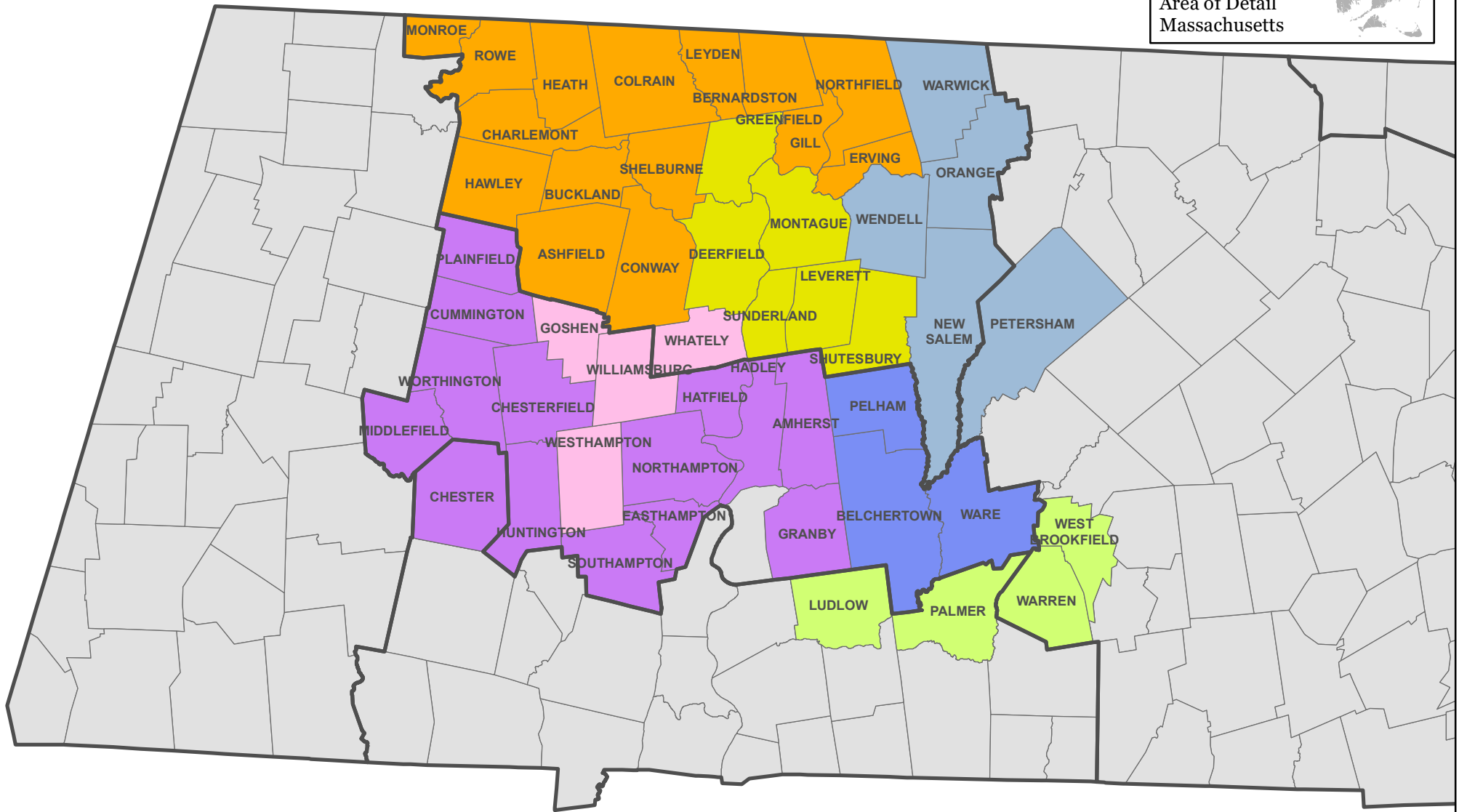
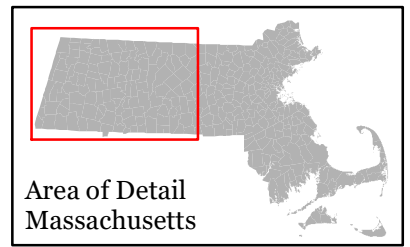











# FRCOG Field Training Hub (FTH) Public Health Excellence (PHE) Communities



- |  |   |  |
|--|---|--|
|  Northampton PHE Grant     |  Cooperative Public Health Service         |  Mill Town Public Health Collaborative |
|  Foothills Health District |  Valley Health Collaborative               |  County Boundary                       |
|  Quabbin Health District   |  North Quabbin Public Health Collaborative |  Town Boundary                         |

Sources: Map produced by the Franklin Regional Council of Governments Planning Department. GIS data sources include MassDOT, MassGIS and FRCOG. Depicted boundaries are approximate and are intended for planning purposes only, not to be used for survey.

