





Local Public Health Collaboratives & Pioneer Valley Tobacco Control Coalition Member Communities

Town Membership

-  FRCOG Cooperative Public Health Service
-  Valley Health Collaborative
-  Foothills Health District (also includes: Westhampton, Williamsburg & Goshen)
-  North Quabbin Public Health Collaborative (also includes: Petersham)
-  Eastern Franklin Health District

 PV Tobacco Control Coalition Members

Sources: Map produced by the Franklin Regional Council of Governments Planning Department. GIS data sources include MassDOT, MassGIS and FRCOG. Depicted boundaries are approximate and are intended for planning purposes only, not to be used for survey.

